

MUNICIPAL CORPORATION OF THE VILLAGE OF FORT SIMPSON
BY-LAW NO.2015-007

BEING A BYLAW OF THE VILLAGE OF FORT SIMPSON, A MUNICIPAL CORPORATION IN THE NORTHWEST TERRITORIES, TO AMEND BYLAW #675.

Pursuant to the provisions of the Community Planning and Development Act S.N.W.T. 2011, c.22, s.13 and s.14.


WHEREAS the Village of Fort Simpson has enacted the Zoning Bylaw 675, and;

WHEREAS it is now deemed desirable to amend the Fort Simpson Zoning Bylaw by changing a specific Commercial Zone to a Multi-Residential Zone.

NOW THEREFORE BE IT RESOLVED that the Council of the Village of Fort Simpson in session duly assembled enacts as follows:

1. Lot 86, Plan 348 as shown on Schedule "A", attached hereto and forming a part of this Bylaw, is hereby rezoned from "C1-Village Commercial to R3-Multiple Unit Residential".
2. The Zoning map of Bylaw 675, is hereby amended as shown on schedule "A" of this bylaw.
3. The Bylaw shall come into effect on the date of the third reading.

Read a first time this 17th day of August, 2015.




Mayor



Senior Administrative Officer

Read a second time this 17th day of August, 2015.




Mayor



Senior Administrative Officer

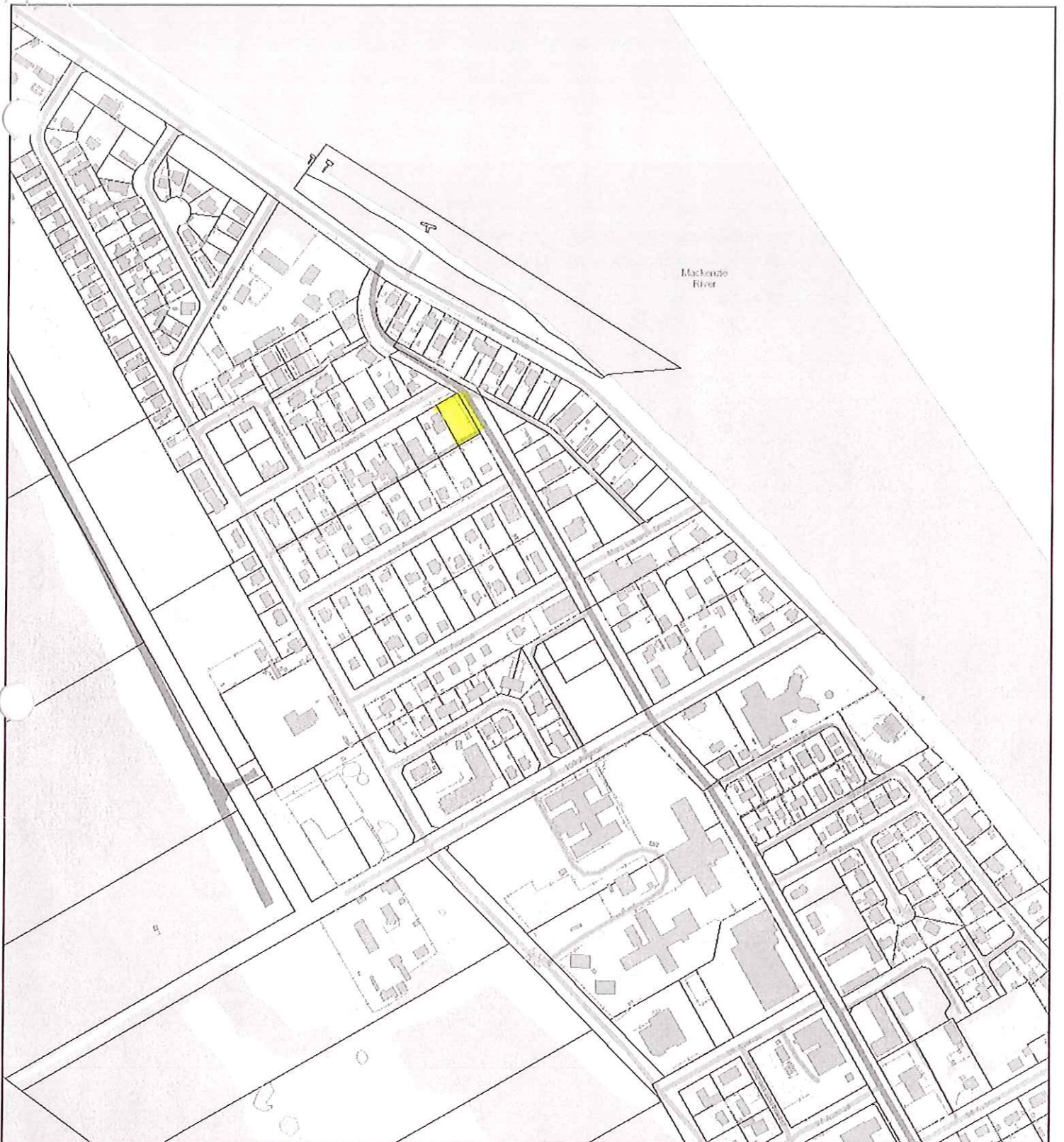
Read a third time and finally passed this 8th day of September, 2015.



Mayor



Senior Administrative Officer



Mf hf oe

- Tvsf z f e! Qbsf m
- Tvsdvsf !Qpjou
- Eji
- Tjho
- Nbsf s
- Bof oob
- Qpñ
- Jvdvsf !Mof t
- Cjehf -!Dvmf su
- Epd -!Sf wjoh!X bntSbn q
- Cf odf -!Hvd -!Hvjef !Sbjm
- Cbs -!Sf d f b!p!Bf b -!Df n f tbsz

- Ubjm
- Ubot qpsbjpo!Qprhpot
- Svox bz!Bjst ujq
- Spbe
- Spbe
- I jhi xbz
- Fyqf tt x bz!0l jhi x bz
- Baf gbr!Spbe
- UpdTzn cpr!f
- Bt qi bnt!Spbe
- Hbwf !Spbe
- UpdTzn cpr!f
- UpdTzn cpr!f

- Ubjm
- Tvsf z f e! Fbt f n fou
- Mbl f !Obn ft
- I zeshsbqi z!Mof t
- Ejud
- Jbn sn jubou!Mbl f -!Qpsf ti psf !Gbu
- Nbsf i
- Jbn sn jubou!Tuf bn -!Tboecbs
- Tuf bn
- I zeshsbqi z!Qprhpot
- Jbn sn jubou!Mbl f !boe!Qpsf ti psf !Gbu
- Ti psf r!pf !pgX bnt s!Cpez
- Nbsf i

ATLAS

Tdbrñ 2;6-4: 7

Ebñ Bvhvt u31-I3126

!Hpw son f oupgü f !Opai x f t u!F sjup!f t -
Ef qban f oupgN voj!qbr!boe!Dpn n voj!z!Bgpjst /
xxx n bab!hpw!ou!dohj



Bylaw 2015-007 Schedule 'A'

Legend

- Land Authority
- Federal Parcel
- Commissioner's Parcel
- Territorial Parcel
- Municipal Parcel
- Private Parcel
- Inuvialuit Parcel
- Gwich'in Parcel
- Sahtu Parcel
- Tli Cho Parcel
- Indian Affairs Branch (IAB) Parcel
- Hay River Indian Reserve
- Salt River Indian Reserve
- Mixed Authority Parcel
- Unsurveyed Sketch
- Unsurveyed Commissioner's Sketch
- Unsurveyed Territorial Sketch
- Surveyed Parcel

- Structure Points
 - Ditch
 - Sign
 - × Marker
 - × Antenna
 - Pole

- Structure Lines
 - Bridge, Culvert
 - Dock, Retaining Wall, Ramp
 - Fence, Gate, Guide Rail
 - Park, Recreation Area, Cemetery
 - Building Footprint
- Structure Polygons
 - Pit, Borrow Site, Quarry, Dump Site
 - Park, Recreation Area, Cemetery
- Transportation Lines
 - Access Road or Other Traveled Areas
 - Asphalt Road
 - Gravel Road
 - Parking Lot

Scale 1:461
Date August 14, 2015

